

Public Document Pack

Date of meeting Tuesday, 19th February, 2013
Time 7.00 pm
Venue Committee Room 1. Civic Offices, Merrial Street,
Newcastle-under-Lyme, Staffs ST5 2AG
Contact Geoff Durham

Conservation Advisory Working Party

SUPPLEMENTARY AGENDA

PART 1– OPEN AGENDA

- a Audley Conservation Area Appraisal and Management Plans (Pages 1 - 4)

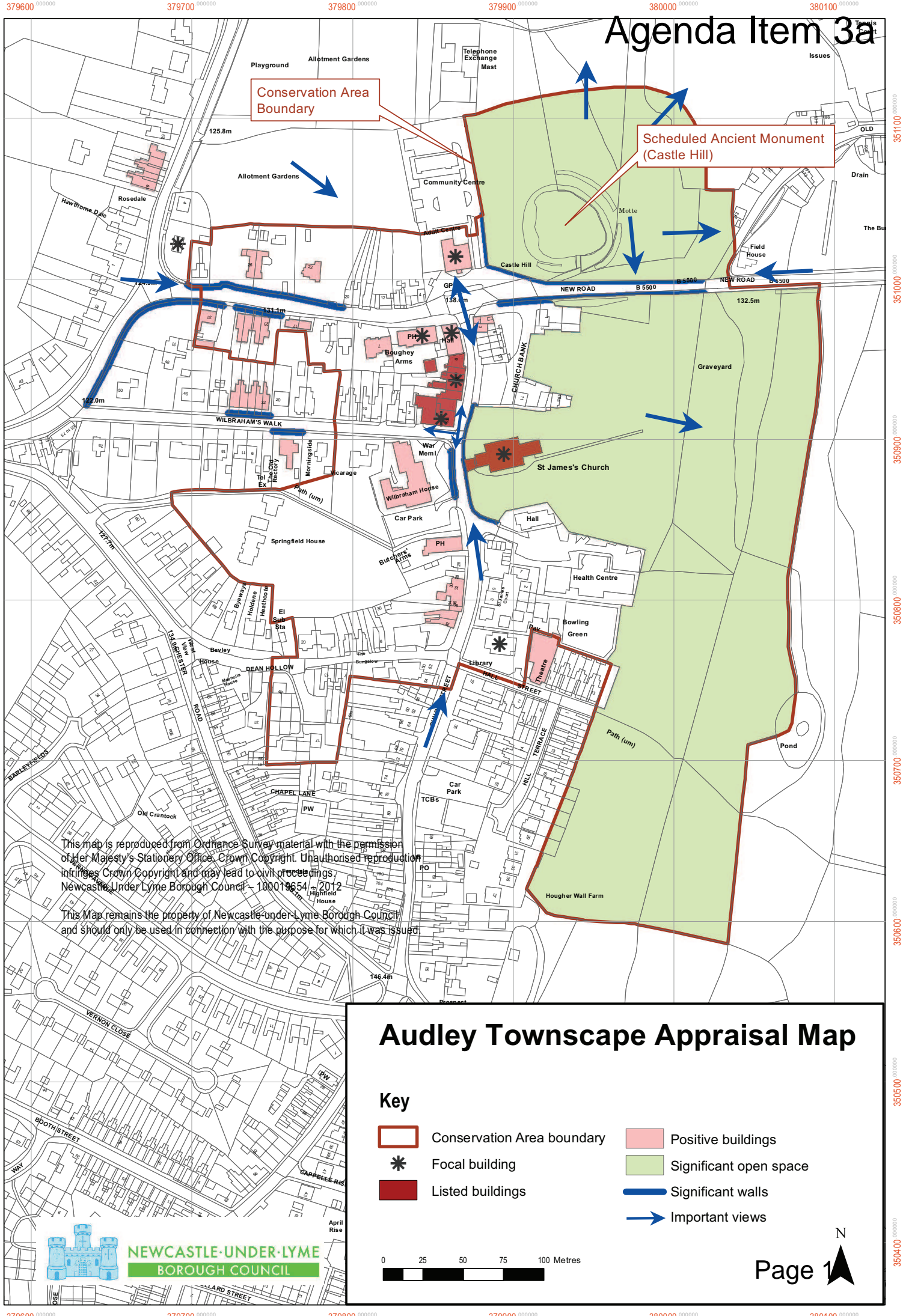
Revised Plans

Members: Councillors Allport, Mrs Burnett (Chair), Miss Cooper (Vice-Chair), Robinson
and Wilkes

‘Members of the Council: If you identify any personal training / development requirements from the items included in this agenda or through issues raised during the meeting, please bring them to the attention of the Committee Clerk at the close of the meeting’

Officers will be in attendance prior to the meeting for informal discussions on agenda items.

This page is intentionally left blank

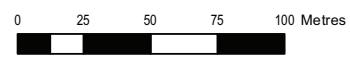


This map is reproduced from Ordnance Survey material with the permission of Her Majesty's Stationery Office, Crown Copyright. Unauthorised reproduction infringes Crown Copyright and may lead to civil proceedings. Newcastle Under Lyme Borough Council - 100019654 of 2012. This Map remains the property of Newcastle Under Lyme Borough Council and should only be used in connection with the purpose for which it was issued.

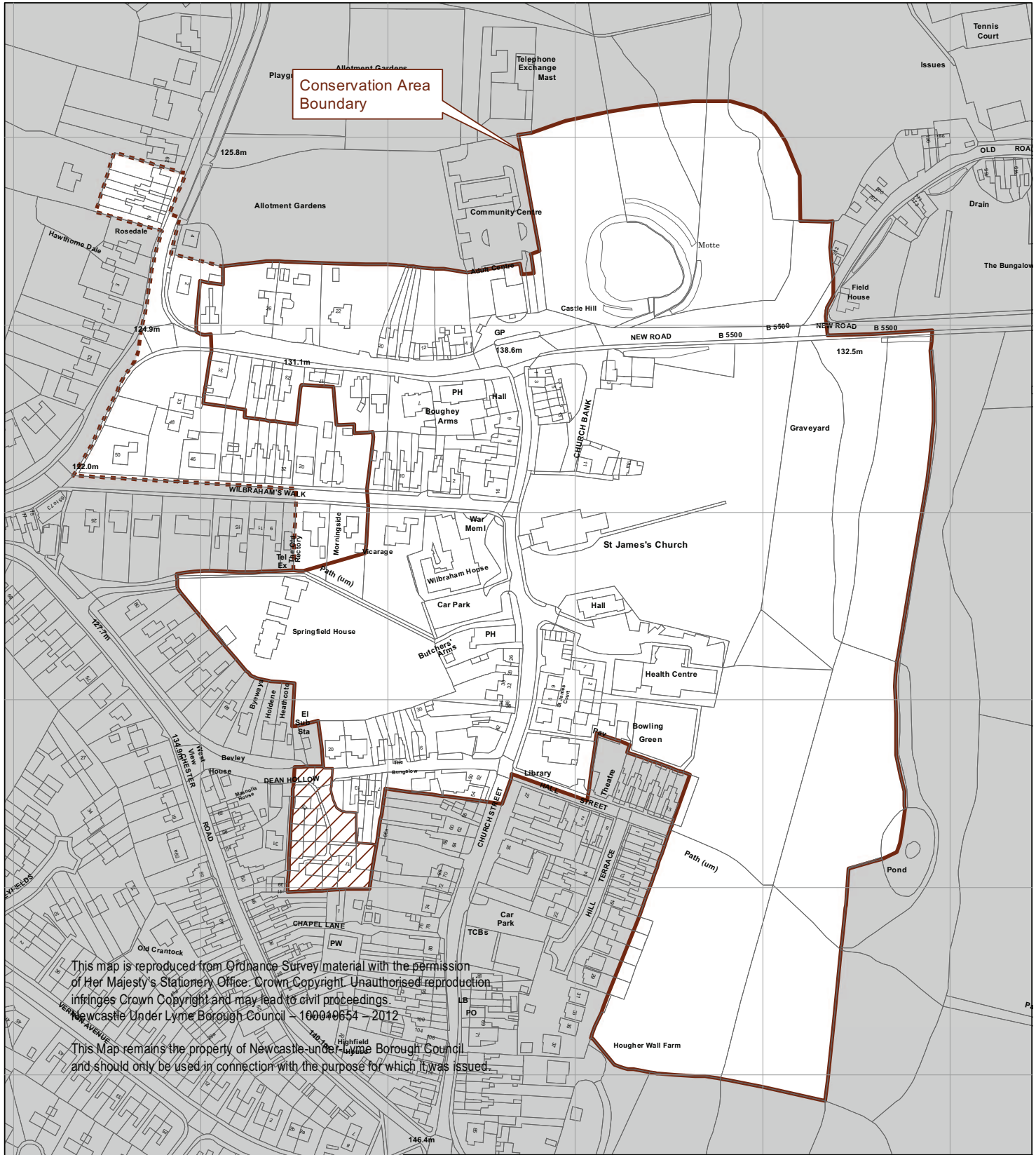
Audley Townscape Appraisal Map

Key

- Conservation Area boundary
- * Focal building
- Listed buildings
- Positive buildings
- Significant open space
- Significant walls
- Important views



This page is intentionally left blank






Conservation Area Boundary

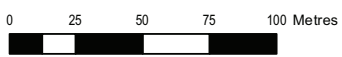
This map is reproduced from Ordnance Survey material with the permission of Her Majesty's Stationery Office. Crown Copyright. Unauthorised reproduction infringes Crown Copyright and may lead to civil proceedings. Newcastle Under Lyme Borough Council - 100049654 - 2012

This Map remains the property of Newcastle-under-Lyme Borough Council and should only be used in connection with the purpose for which it was issued.

Audley Conservation Area Proposals Map

Key

-  Conservation Area boundary
-  proposed extension to CA boundary
-  proposed deleted CA area



This page is intentionally left blank